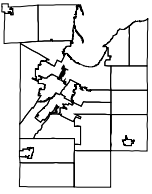




Brown County 2001 Supervisory District 8



-  Ward Boundary
-  Municipal/Civil Boundary

Map prepared by City of Green Bay/Brown County Planning Department. September, 2001.
I:\dept\data\planning\city\data_gis\projects\redistrict\district_maps.apr

